

MORGAN AND MORECAMBE OFFSHORE WIND FARMS: TRANSMISSION ASSETS

Street Works Plan - Part 2 of 2

September 2024
Rev: F01

MOR001-FLO-CON-ENV-PLN-0035
MRCNS-J3303-JVW-10015

PINS Reference: EN020028
APFP Regulations: 5(2)(k)
Document reference: B12

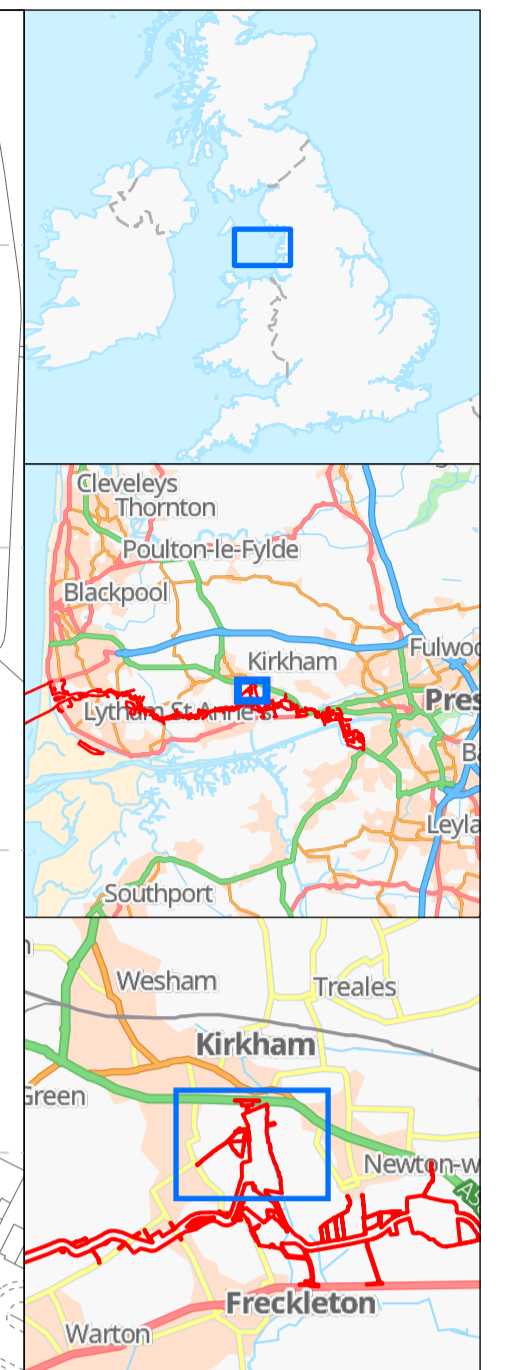
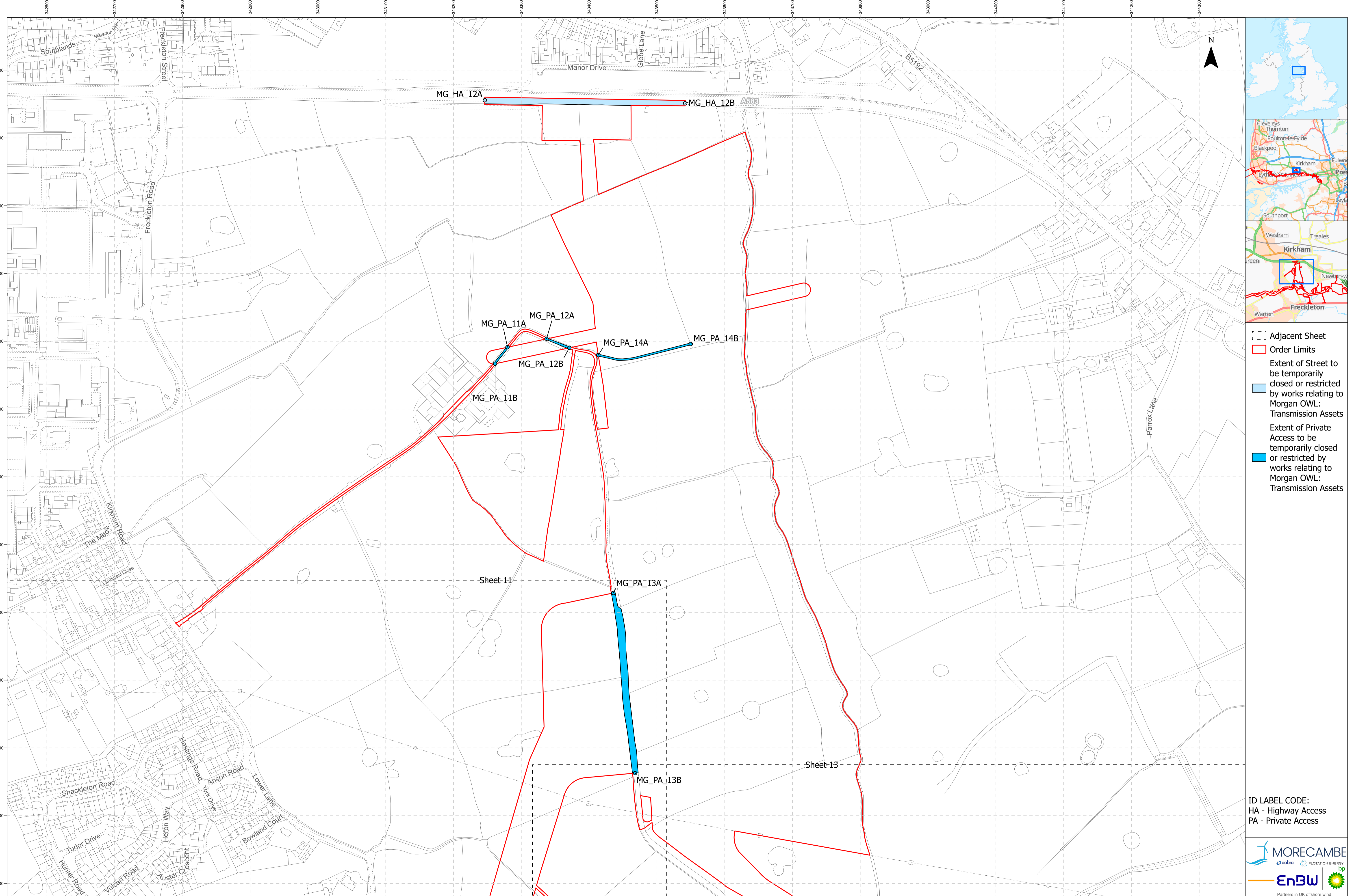
Document status					
Version	Purpose of document	Approved by	Date	Approved by	Date
F01	For issue	AS	September 2024	IM	September 2024

Prepared by:

**Morgan Offshore Wind Project Limited,
Morecambe Offshore Windfarm Ltd**

Prepared for:

**Morgan Offshore Wind Project Limited,
Morecambe Offshore Windfarm Ltd**



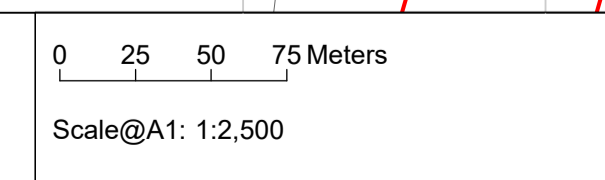
- Adjacent Sheet
- Order Limits
- Extent of Street to be temporarily closed or restricted by works relating to Morgan OWL: Transmission Assets
- Extent of Private Access to be temporarily closed or restricted by works relating to Morgan OWL: Transmission Assets

ID LABEL CODE:
 HA - Highway Access
 PA - Private Access



Project Name:
 MORGAN AND MORECAMBE OFFSHORE WIND FARMS:
 TRANSMISSION ASSETS

Drawing Title:
 Street Works Plan - Sheet 12 of 19
 AFPF Reg: 5(2)(k)
 Document Reference: B12



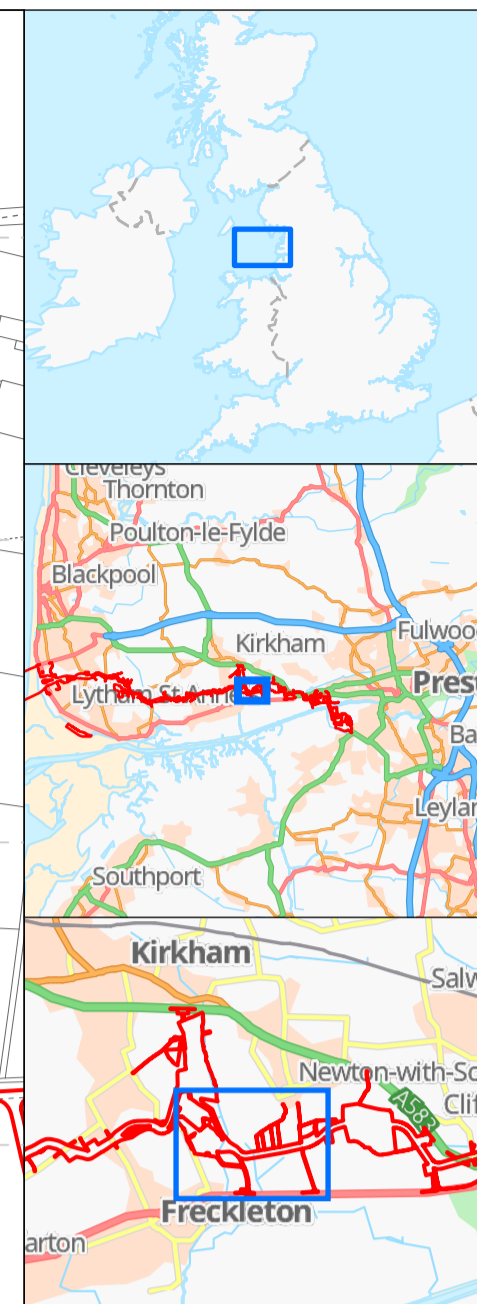
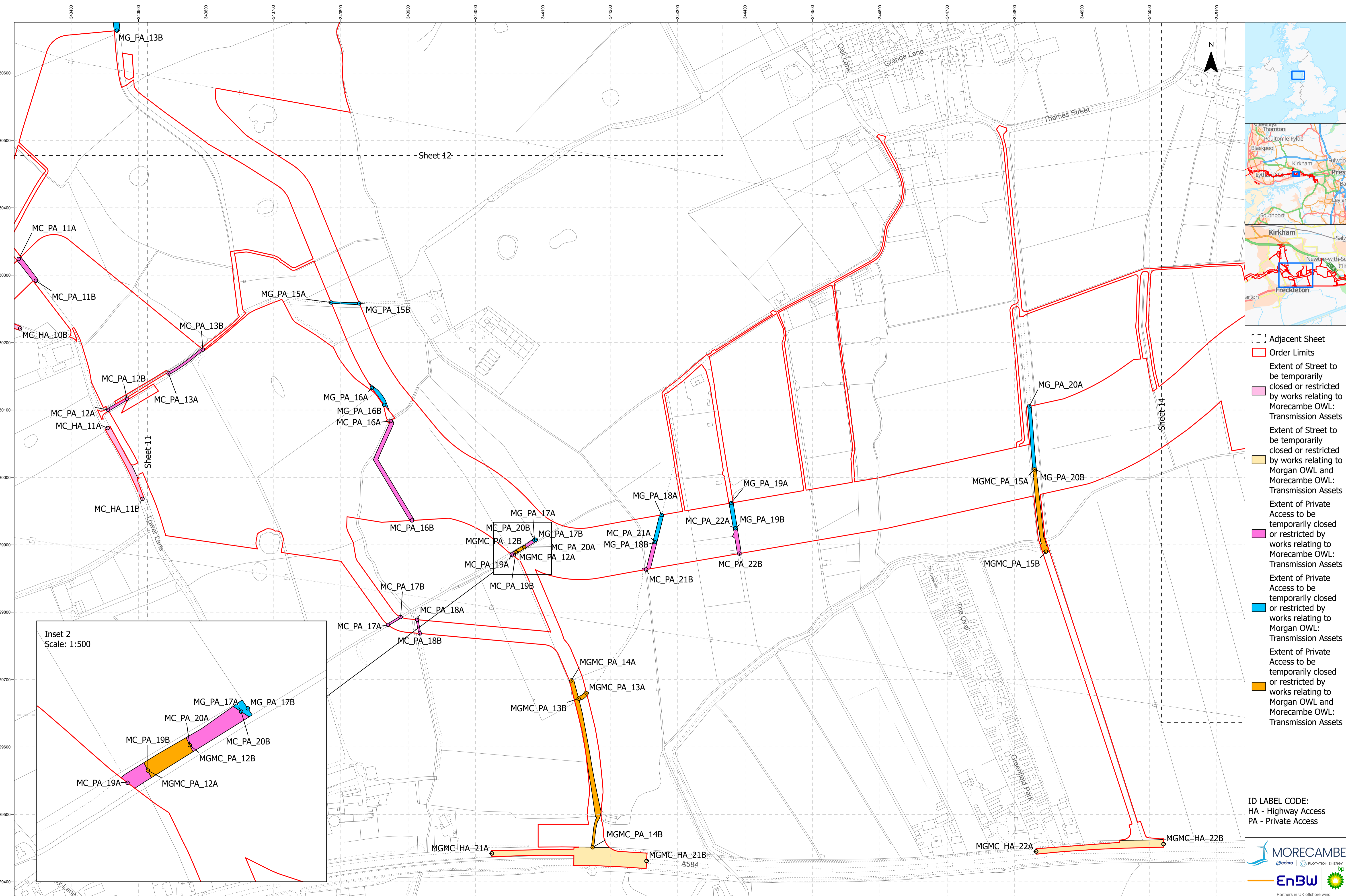
Geodetic Information:
 Datum: OSGB 1936
 Projection: British National Grid

Data Sources: BP, Ordnance Survey
 Based Upon The Ordnance Survey Map With The Sanction Of The Controller Of HM Stationery Office. Crown Copyright Reserved. © OS Licence No. 100042124

Service Layer Credits: GB Cartographic Local Names: Contains OS data © Crown Copyright and database right 2022. Contains data from OS Zoomstack

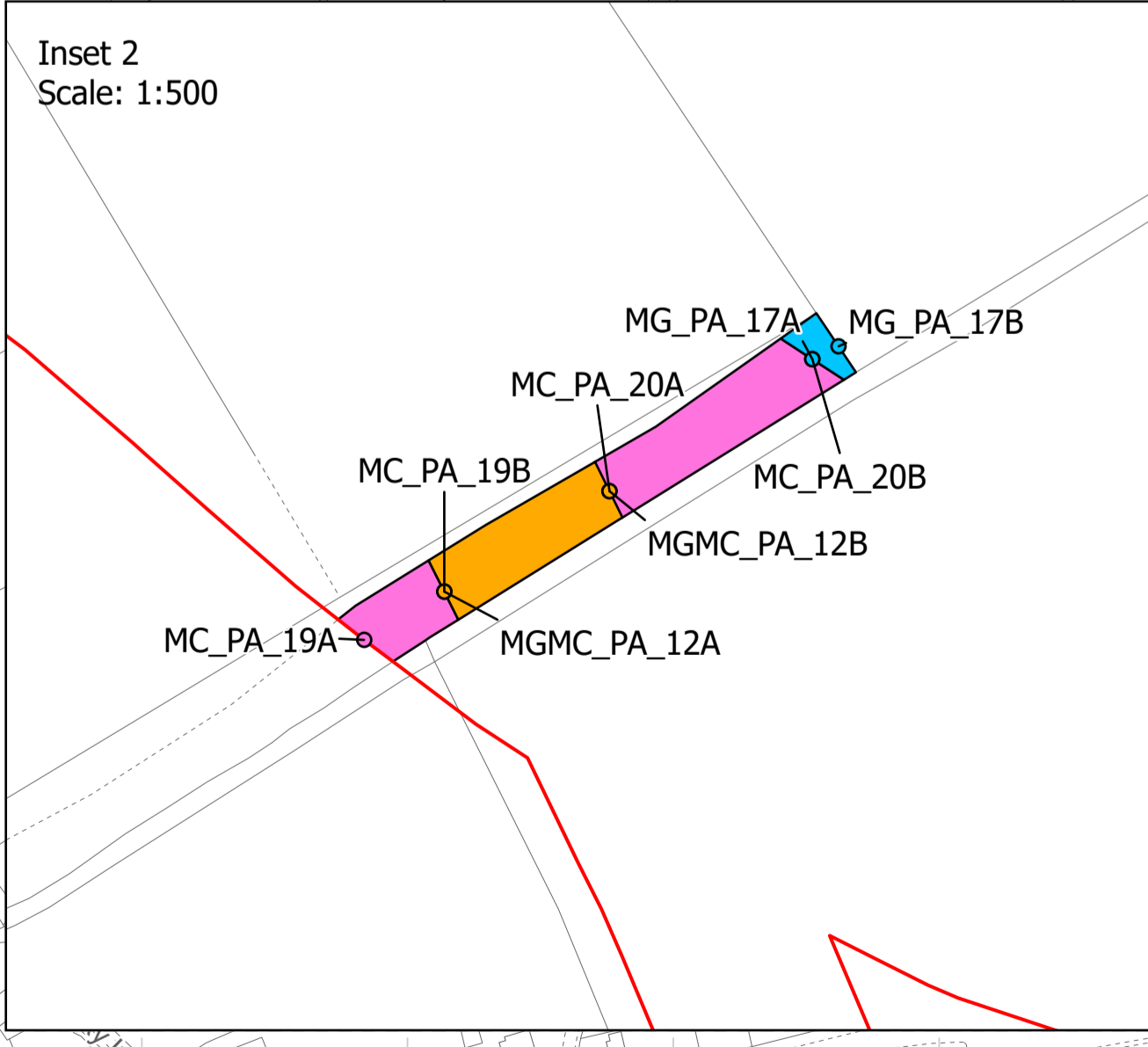
VER	DATE	DETAILS	AUTH	CHK	APPRV
01	21/09/24	Final at DCO submission	HAH	LM	AS

Drawing Number:
 BP-GBR-MORG-REG-0179



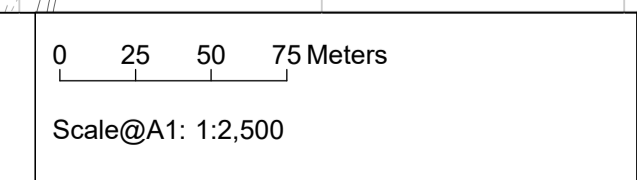
- Adjacent Sheet
- Order Limits
- Extent of Street to be temporarily closed or restricted by works relating to Morecambe OWL: Transmission Assets
- Extent of Street to be temporarily closed or restricted by works relating to Morgan OWL and Morecambe OWL: Transmission Assets
- Extent of Private Access to be temporarily closed or restricted by works relating to Morecambe OWL: Transmission Assets
- Extent of Private Access to be temporarily closed or restricted by works relating to Morgan OWL: Transmission Assets
- Extent of Private Access to be temporarily closed or restricted by works relating to Morgan OWL and Morecambe OWL: Transmission Assets

ID LABEL CODE:
 HA - Highway Access
 PA - Private Access



Project Name:
 MORGAN AND MORECAMBE OFFSHORE WIND FARMS:
 TRANSMISSION ASSETS

Drawing Title:
 Street Works Plan - Sheet 13 of 19
 AFPP Reg: 5(2)(k)
 Document Reference: B12



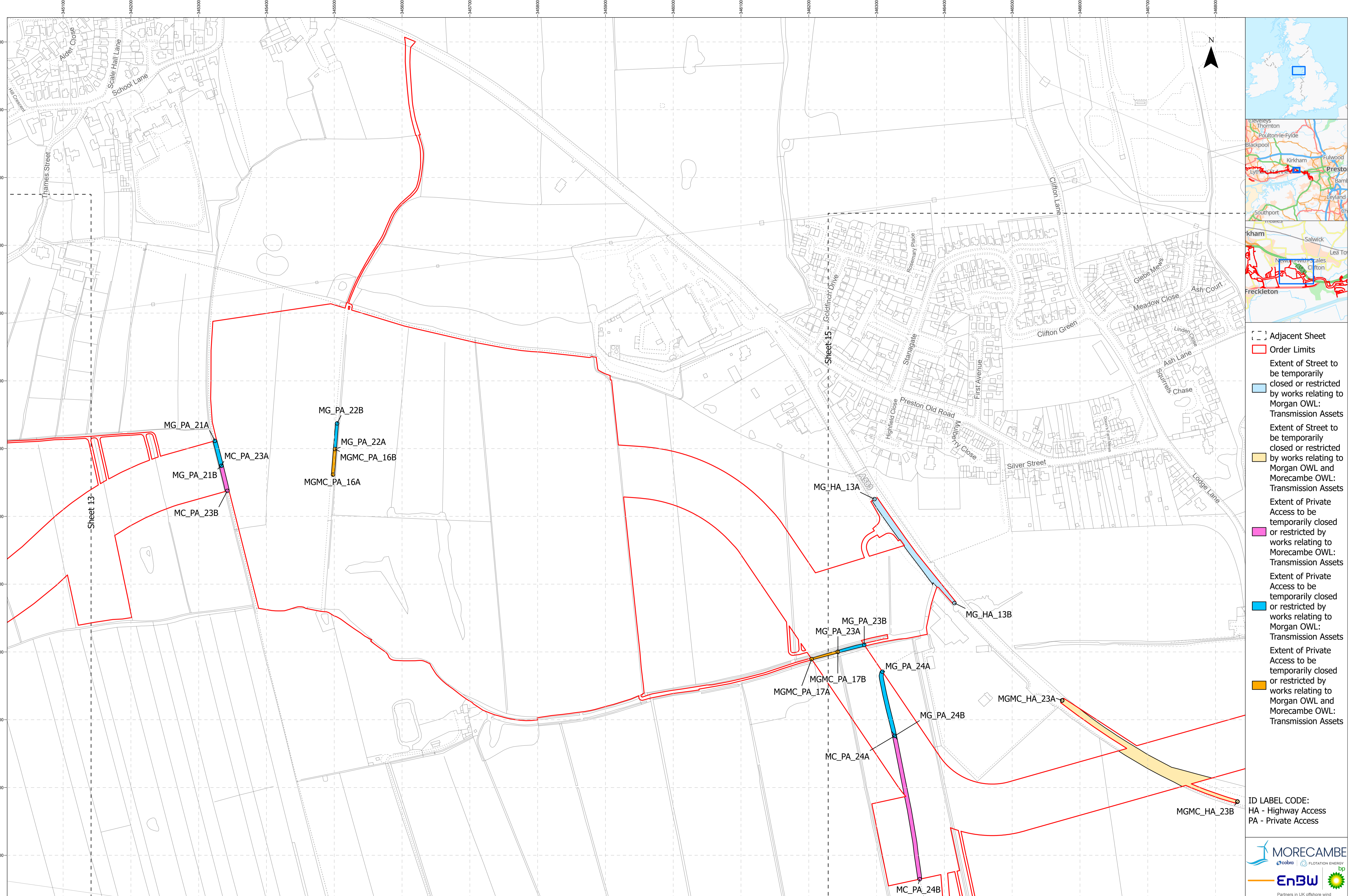
Geodetic Information:
 Datum: OSGB 1936
 Projection: British National Grid

Data Sources: BP, Ordnance Survey
 Based Upon The Ordnance Survey Map With The Sanction Of The Controller Of HM Stationery Office. Crown Copyright Reserved. © OS Licence No. 100042124

Service Layer Credits: GB Cartographic Local Names: Contains OS data © Crown Copyright and database right 2022. Contains data from OS Zoomstack

VER	DATE	DETAILS	AUTH	CHK	APPRV
01	21/09/24	Final at DCO submission	HAH	LM	AS

Drawing Number:
 BP-GBR-MORG-REG-0179



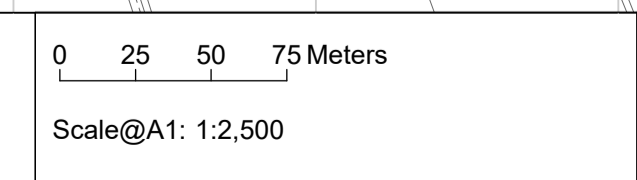
- [---] Adjacent Sheet
- [Red Line] Order Limits
- [Blue Line] Extent of Street to be temporarily closed or restricted by works relating to Morgan OWL: Transmission Assets
- [Yellow Line] Extent of Street to be temporarily closed or restricted by works relating to Morgan OWL and Morecambe OWL: Transmission Assets
- [Pink Line] Extent of Private Access to be temporarily closed or restricted by works relating to Morecambe OWL: Transmission Assets
- [Blue Line] Extent of Private Access to be temporarily closed or restricted by works relating to Morgan OWL: Transmission Assets
- [Yellow Line] Extent of Private Access to be temporarily closed or restricted by works relating to Morgan OWL and Morecambe OWL: Transmission Assets

ID LABEL CODE:
 HA - Highway Access
 PA - Private Access



Project Name:
 MORGAN AND MORECAMBE OFFSHORE WIND FARMS:
 TRANSMISSION ASSETS

Drawing Title:
 Street Works Plan - Sheet 14 of 19
 AFPF Reg: 5(2)(k)
 Document Reference: B12



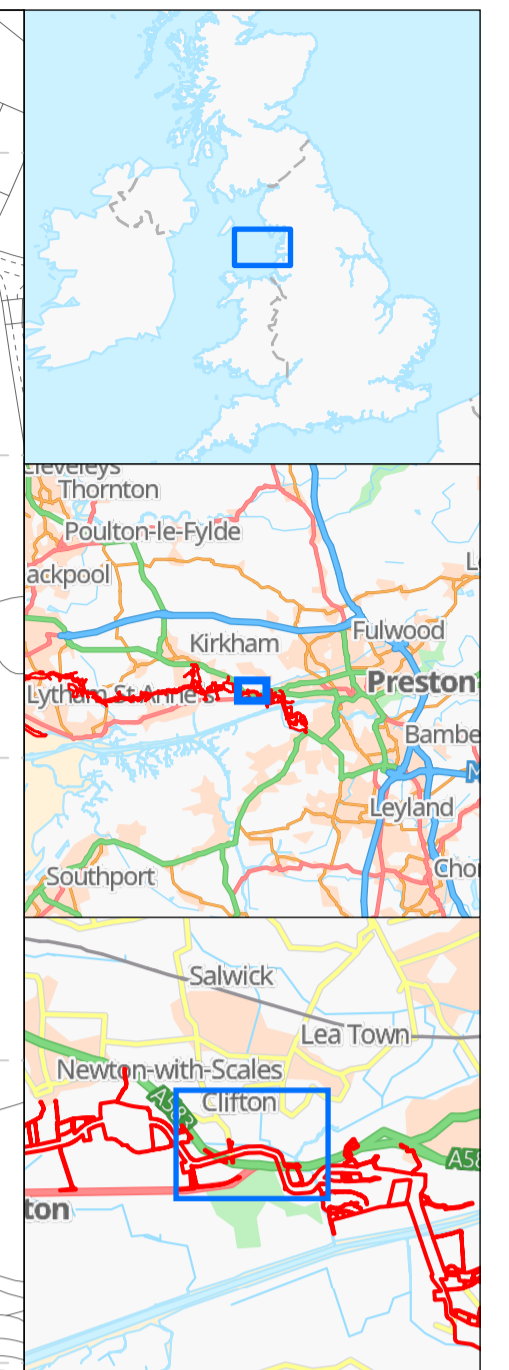
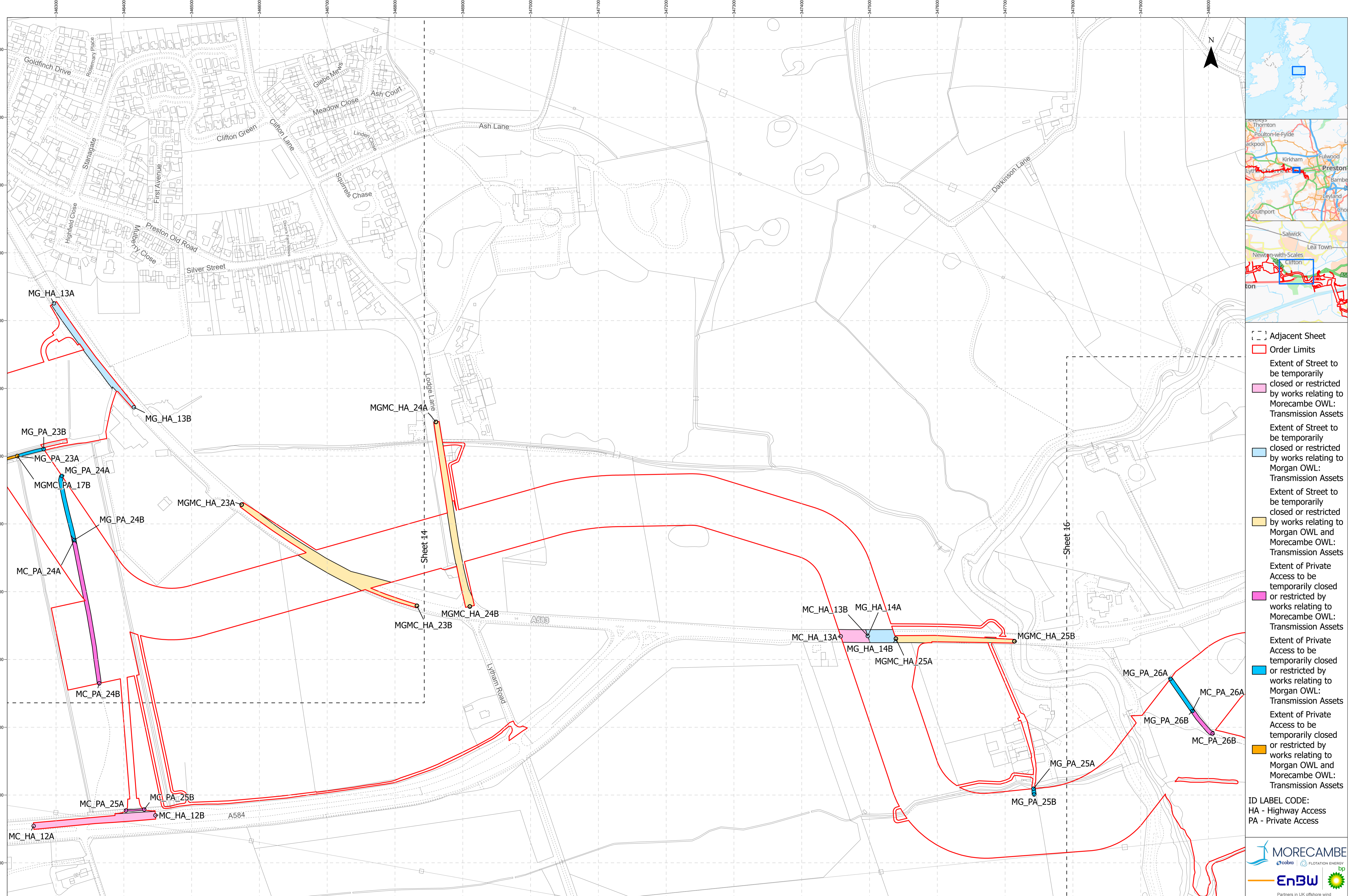
Geodetic Information:
 Datum: OSGB 1936
 Projection: British National Grid

Data Sources: BP, Ordnance Survey
 Based Upon The Ordnance Survey Map With The Sanction Of The
 Controller Of HM Stationery Office. Crown Copyright Reserved. © OS
 Licence No. 100042124

Service Layer Credits: GB Cartographic Local Names:
 Contains OS data © Crown Copyright and database right
 2022
 Contains data from OS Zoomstack

VER	DATE	DETAILS	AUTH	CHK	APPRV
01	21/09/24	Final at DCO submission	HAA	LM	AS

Drawing Number:
 BP-GBR-MORG-REG-0179



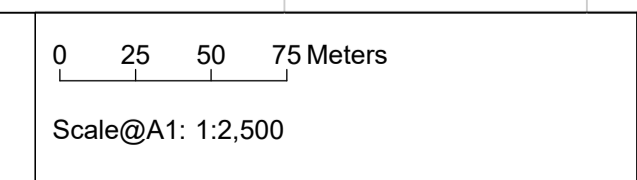
- Adjacent Sheet
- Order Limits
- Extent of Street to be temporarily closed or restricted by works relating to Morecambe OWL: Transmission Assets
- Extent of Street to be temporarily closed or restricted by works relating to Morgan OWL: Transmission Assets
- Extent of Street to be temporarily closed or restricted by works relating to Morgan OWL and Morecambe OWL: Transmission Assets
- Extent of Private Access to be temporarily closed or restricted by works relating to Morecambe OWL: Transmission Assets
- Extent of Private Access to be temporarily closed or restricted by works relating to Morgan OWL: Transmission Assets
- Extent of Private Access to be temporarily closed or restricted by works relating to Morgan OWL and Morecambe OWL: Transmission Assets

ID LABEL CODE:
 HA - Highway Access
 PA - Private Access



Project Name:
 MORGAN AND MORECAMBE OFFSHORE WIND FARMS:
 TRANSMISSION ASSETS

Drawing Title:
 Street Works Plan - Sheet 15 of 19
 AFPP Reg: 5(2)(k)
 Document Reference: B12



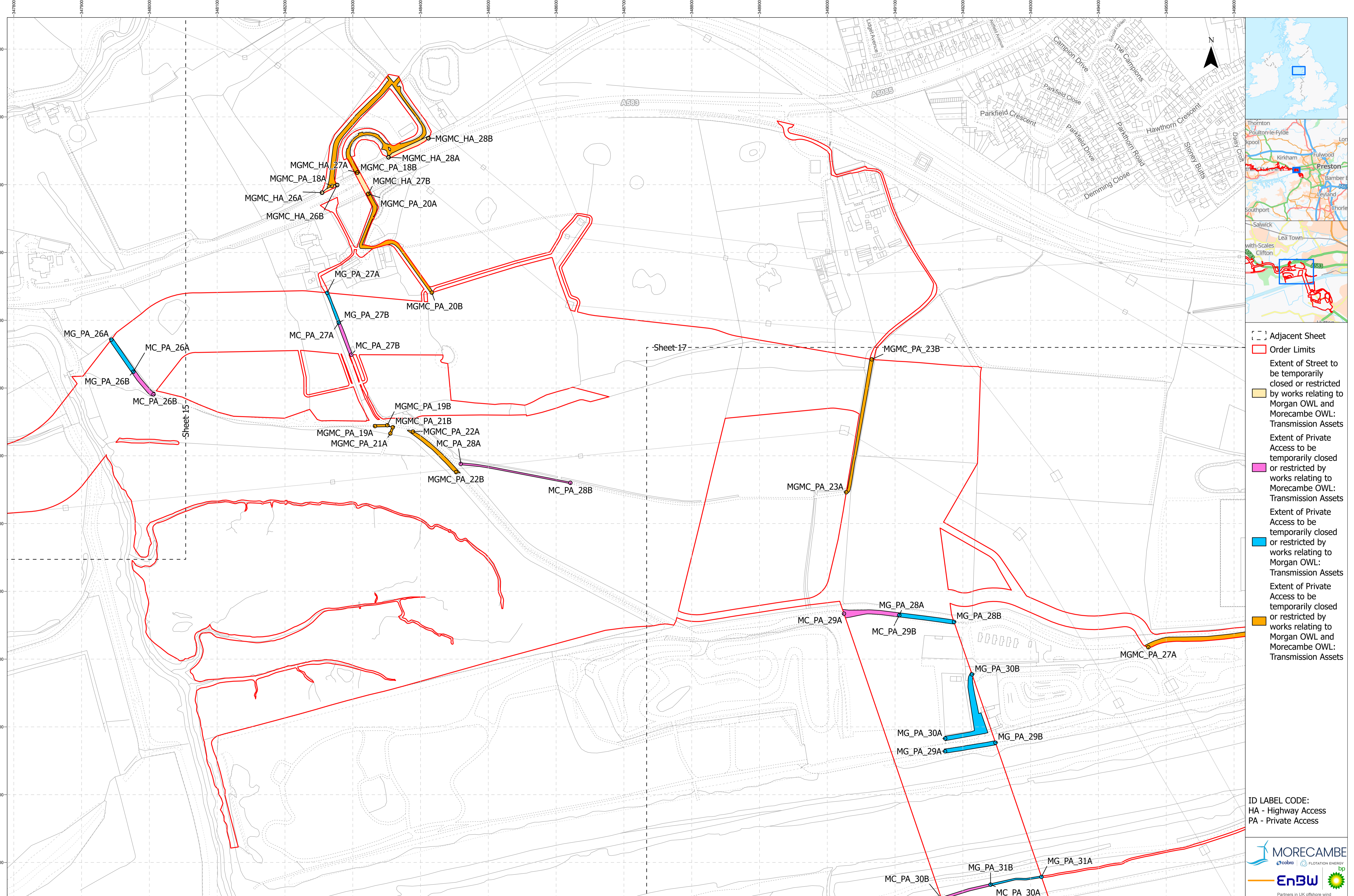
Geodetic Information:
 Datum: OSGB 1936
 Projection: British National Grid

Data Sources: BP, Ordnance Survey
 Based Upon The Ordnance Survey Map With The Sanction Of The
 Controller Of HM Stationery Office. Crown Copyright Reserved. © OS
 Licence No. 100042124

Service Layer Credits: GB Cartographic Local Names:
 Contains OS data © Crown Copyright and database right
 2022
 Contains data from OS Zoomstack

VER	DATE	DETAILS	AUTH	CHK	APPRV
01	21/09/24	Final at DCO submission	HAH	LM	AS

Drawing Number:
 BP-GBR-MORG-REG-0179



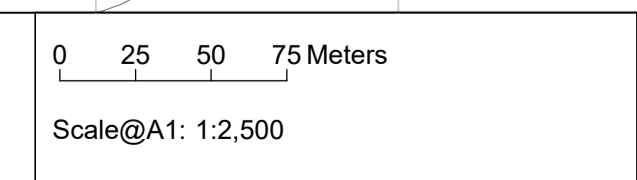
- [] Adjacent Sheet
- [] Order Limits
- [] Extent of Street to be temporarily closed or restricted by works relating to Morgan OWL and Morecambe OWL: Transmission Assets
- [] Extent of Private Access to be temporarily closed or restricted by works relating to Morecambe OWL: Transmission Assets
- [] Extent of Private Access to be temporarily closed or restricted by works relating to Morgan OWL: Transmission Assets
- [] Extent of Private Access to be temporarily closed or restricted by works relating to Morgan OWL and Morecambe OWL: Transmission Assets

ID LABEL CODE:
 HA - Highway Access
 PA - Private Access



Project Name:
 MORGAN AND MORECAMBE OFFSHORE WIND FARMS:
 TRANSMISSION ASSETS

Drawing Title:
 Street Works Plan - Sheet 16 of 19
 AFPP Reg: 5(2)(k)
 Document Reference: B12



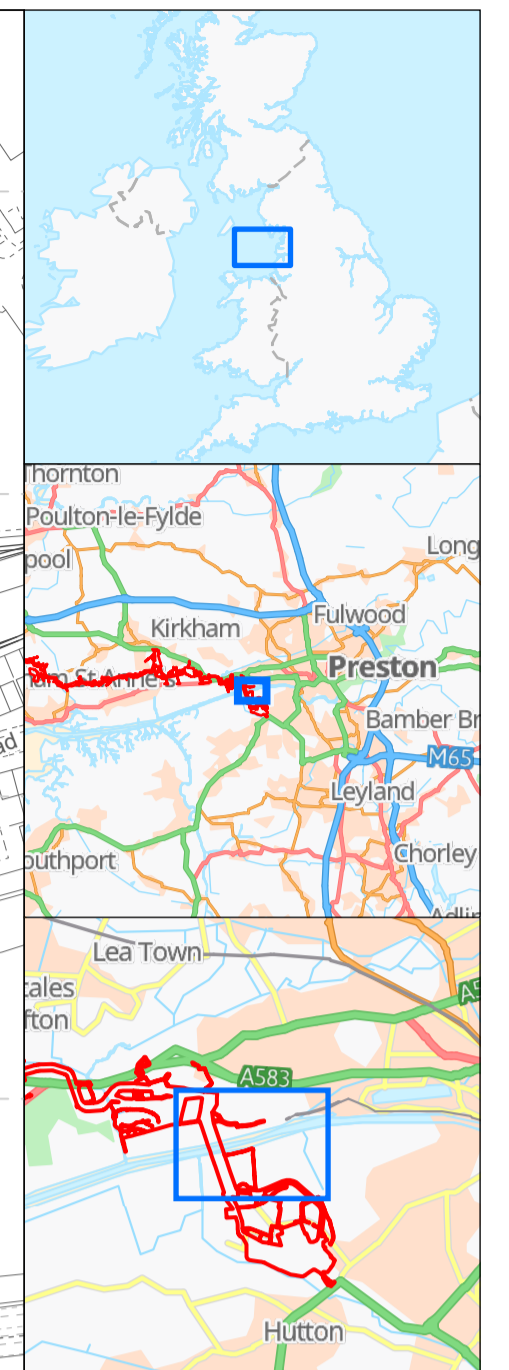
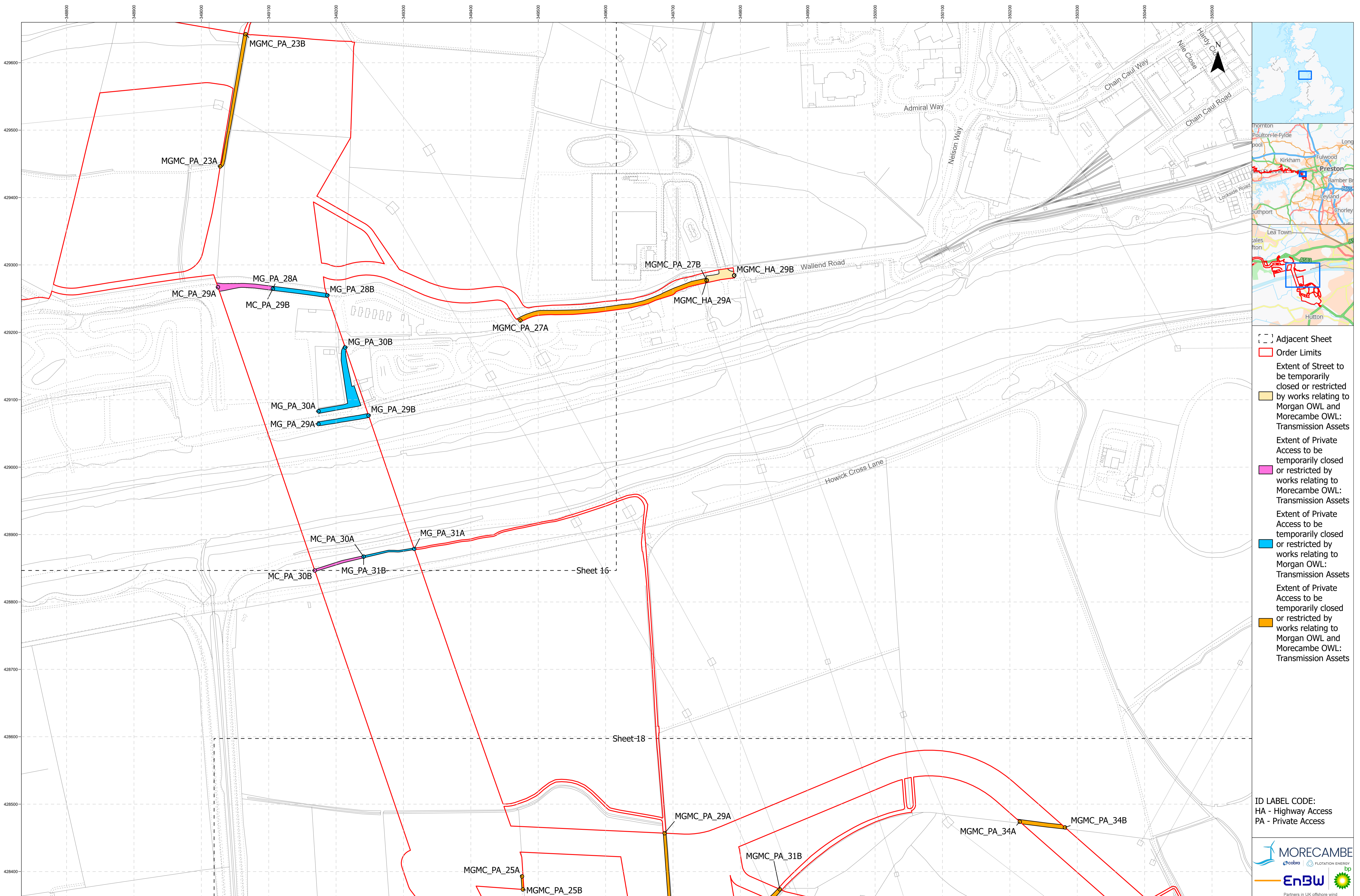
Geodetic Information:
 Datum: OSGB 1936
 Projection: British National Grid

Data Sources: BP, Ordnance Survey
 Based Upon The Ordnance Survey Map With The Sanction Of The
 Controller Of HM Stationery Office. Crown Copyright Reserved. © OS
 Licence No. 100042124

Service Layer Credits: GB Cartographic Local Names:
 Contains OS data © Crown Copyright and database right
 2022
 Contains data from OS Zoomstack

VER	DATE	DETAILS	AUTH	CHK	APPRV
01	21/09/24	Final at DCO submission	HAH	LM	AS

Drawing Number:
 BP-GBR-MORG-REG-0179

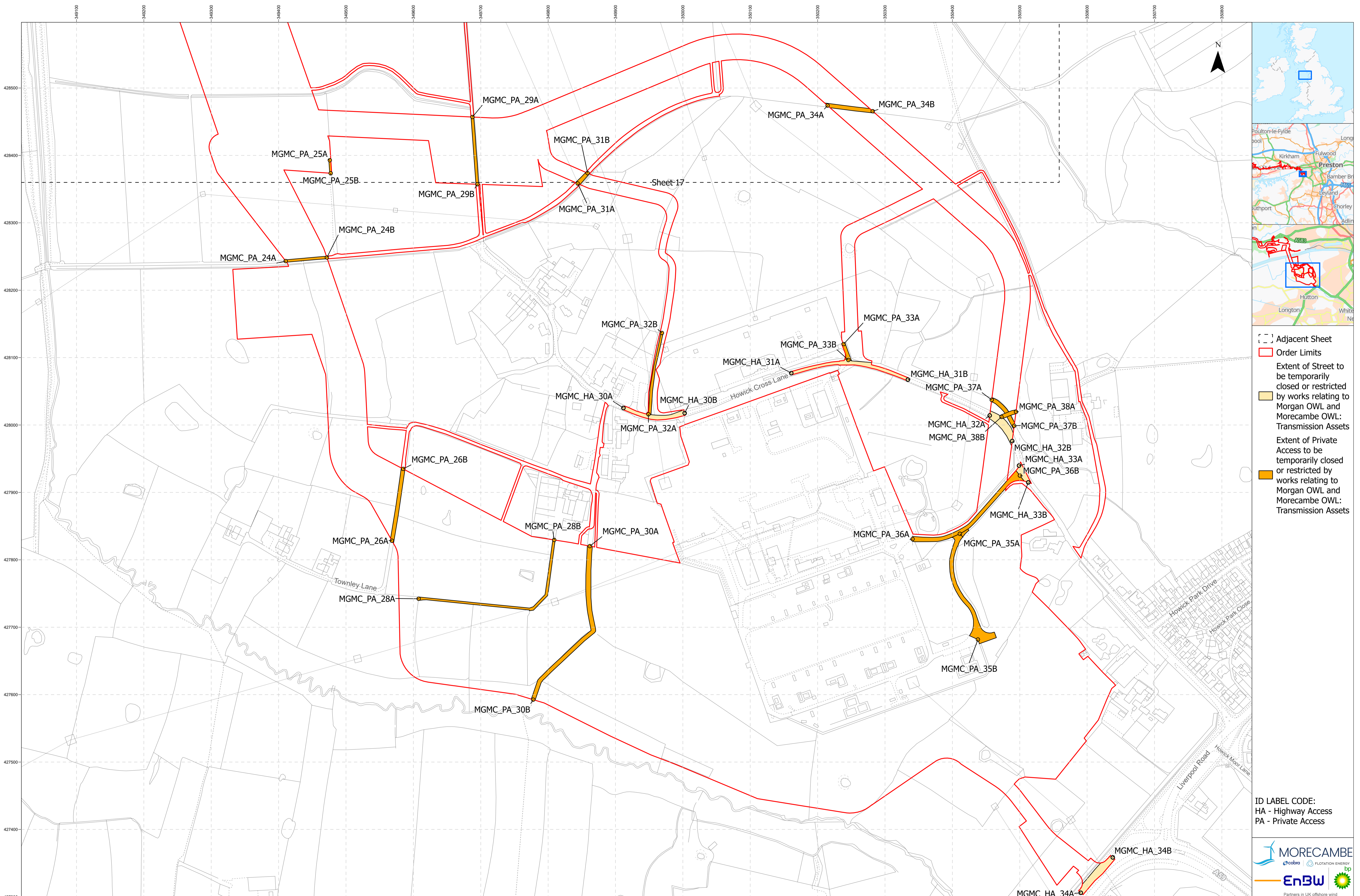


- [---] Adjacent Sheet
- [Red Outline] Order Limits
- [Yellow Outline] Extent of Street to be temporarily closed or restricted by works relating to Morgan OWL and Morecambe OWL: Transmission Assets
- [Pink Outline] Extent of Private Access to be temporarily closed or restricted by works relating to Morecambe OWL: Transmission Assets
- [Blue Outline] Extent of Private Access to be temporarily closed or restricted by works relating to Morgan OWL: Transmission Assets
- [Orange Outline] Extent of Private Access to be temporarily closed or restricted by works relating to Morgan OWL and Morecambe OWL: Transmission Assets

ID LABEL CODE:
 HA - Highway Access
 PA - Private Access



Project Name: MORGAN AND MORECAMBE OFFSHORE WIND FARMS: TRANSMISSION ASSETS	Drawing Title: Street Works Plan - Sheet 17 of 19 AFPP Reg: 5(2)(k) Document Reference: B12	0 25 50 75 Meters Scale@A1: 1:2,500	Geodetic Information: Datum: OSGB 1936 Projection: British National Grid	Data Sources: BP, Ordnance Survey Based Upon The Ordnance Survey Map With The Sanction Of The Controller Of HM Stationery Office. Crown Copyright Reserved. © OS Licence No. 100042124	Service Layer Credits: GB Cartographic Local Names: Contains OS data © Crown Copyright and database right 2022 Contains data from OS Zoomstack	<table border="1" style="border-collapse: collapse;"> <thead> <tr> <th>VER</th> <th>DATE</th> <th>DETAILS</th> <th>AUTH</th> <th>CHK</th> <th>APPRV</th> </tr> </thead> <tbody> <tr> <td style="text-align: center;">01</td> <td style="text-align: center;">21/09/24</td> <td style="text-align: center;">Final at DCO submission</td> <td style="text-align: center;">HAH</td> <td style="text-align: center;">LM</td> <td style="text-align: center;">AS</td> </tr> </tbody> </table>	VER	DATE	DETAILS	AUTH	CHK	APPRV	01	21/09/24	Final at DCO submission	HAH	LM	AS	Drawing Number: BP-GBR-MORG-REG-0179
VER	DATE	DETAILS	AUTH	CHK	APPRV														
01	21/09/24	Final at DCO submission	HAH	LM	AS														



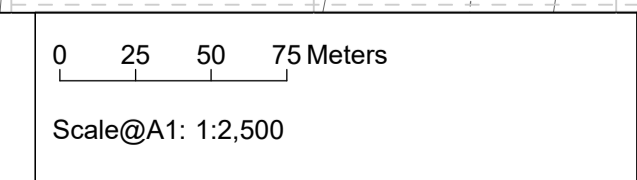
- Adjacent Sheet
- Order Limits
- Extent of Street to be temporarily closed or restricted by works relating to Morgan OWL and Morecambe OWL: Transmission Assets
- Extent of Private Access to be temporarily closed or restricted by works relating to Morgan OWL and Morecambe OWL: Transmission Assets

ID LABEL CODE:
 HA - Highway Access
 PA - Private Access



Project Name:
 MORGAN AND MORECAMBE OFFSHORE WIND FARMS:
 TRANSMISSION ASSETS

Drawing Title:
 Street Works Plan - Sheet 18 of 19
 AFPP Reg: 5(2)(k)
 Document Reference: B12



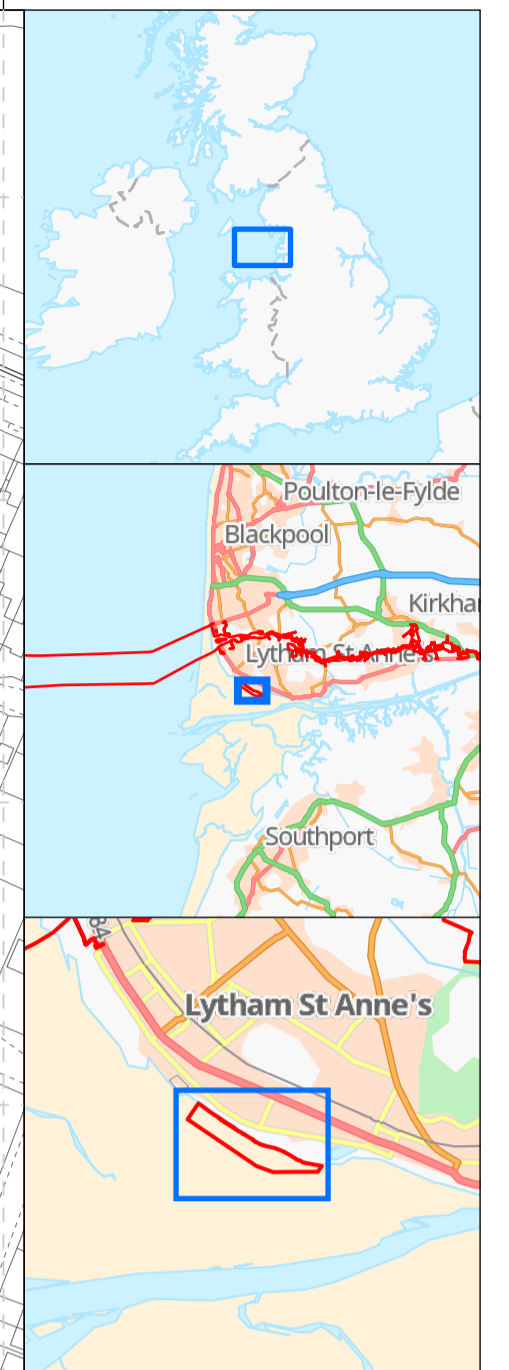
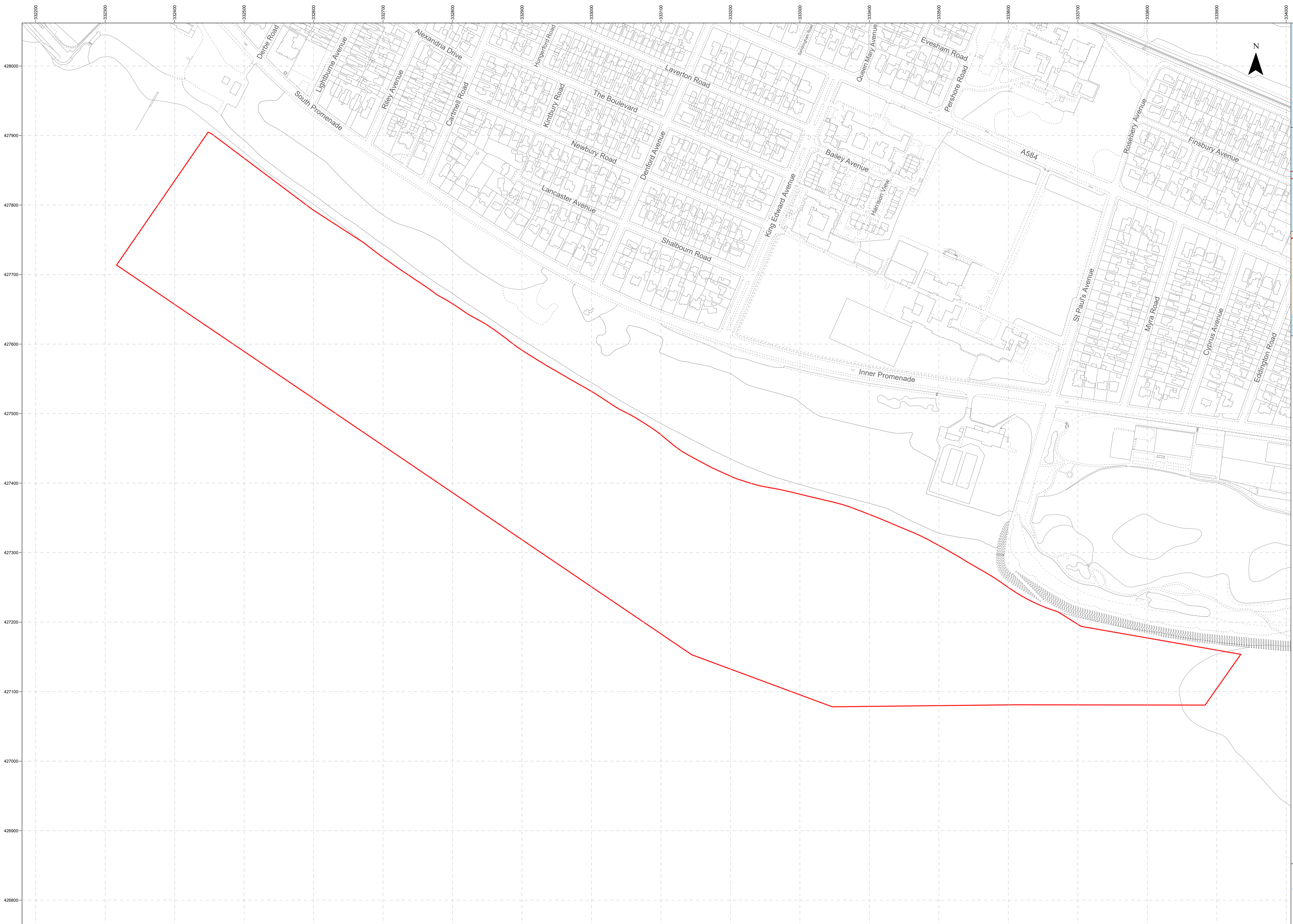
Geodetic Information:
 Datum: OSGB 1936
 Projection: British National Grid

Data Sources: BP, Ordnance Survey
 Based Upon The Ordnance Survey Map With The Sanction Of The
 Controller Of HM Stationery Office. Crown Copyright Reserved. © OS
 Licence No. 100042124

Service Layer Credits: GB Cartographic Local Names:
 Contains OS data © Crown Copyright and database right
 2022
 Contains data from OS Zoomstack

VER	DATE	DETAILS	AUTH	CHK	APPRV
01	21/09/24	Final at DCO submission	HAH	LM	AS

Drawing Number:
 BP-GBR-MORG-REG-0179



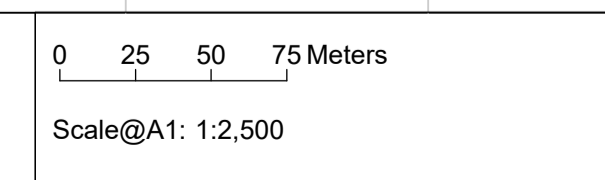
 Order Limits

ID LABEL CODE:
 HA - Highway Access
 PA - Private Access



Project Name:
 MORGAN AND MORECAMBE OFFSHORE WIND FARMS:
 TRANSMISSION ASSETS

Drawing Title:
 Street Works Plan - Sheet 19 of 19
 AFPP Reg: 5(2)(k)
 Document Reference: B12



Geodetic Information:
 Datum: OSGB 1936
 Projection: British National Grid

Data Sources: BP, Ordnance Survey
 Based Upon The Ordnance Survey Map With The Sanction Of The
 Controller Of HM Stationery Office. Crown Copyright Reserved. © OS
 Licence No. 100042124

Service Layer Credits: GB Cartographic Local Names:
 Contains OS data © Crown Copyright and database right
 2022
 Contains data from OS Zoomstack

VER	DATE	DETAILS	AUTH	CHK	APPRV
01	21/09/24	Final at DCO submission	HAH	LM	AS

Drawing Number:
 BP-GBR-MORG-REG-0179